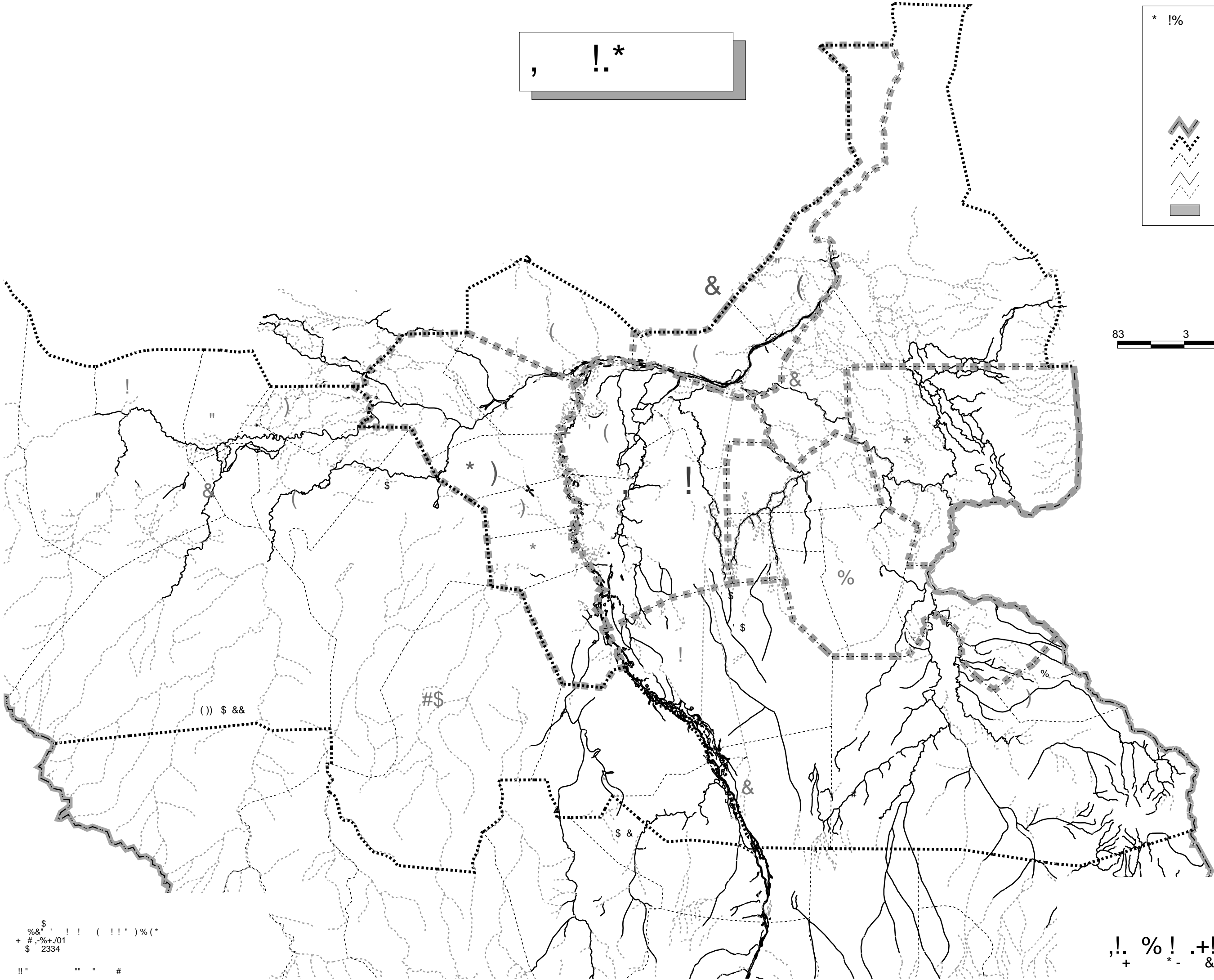

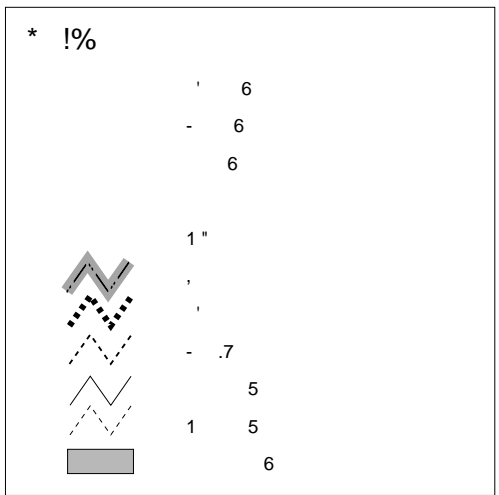
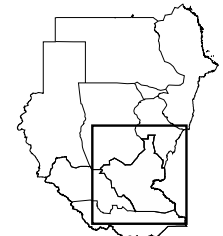


, ! *

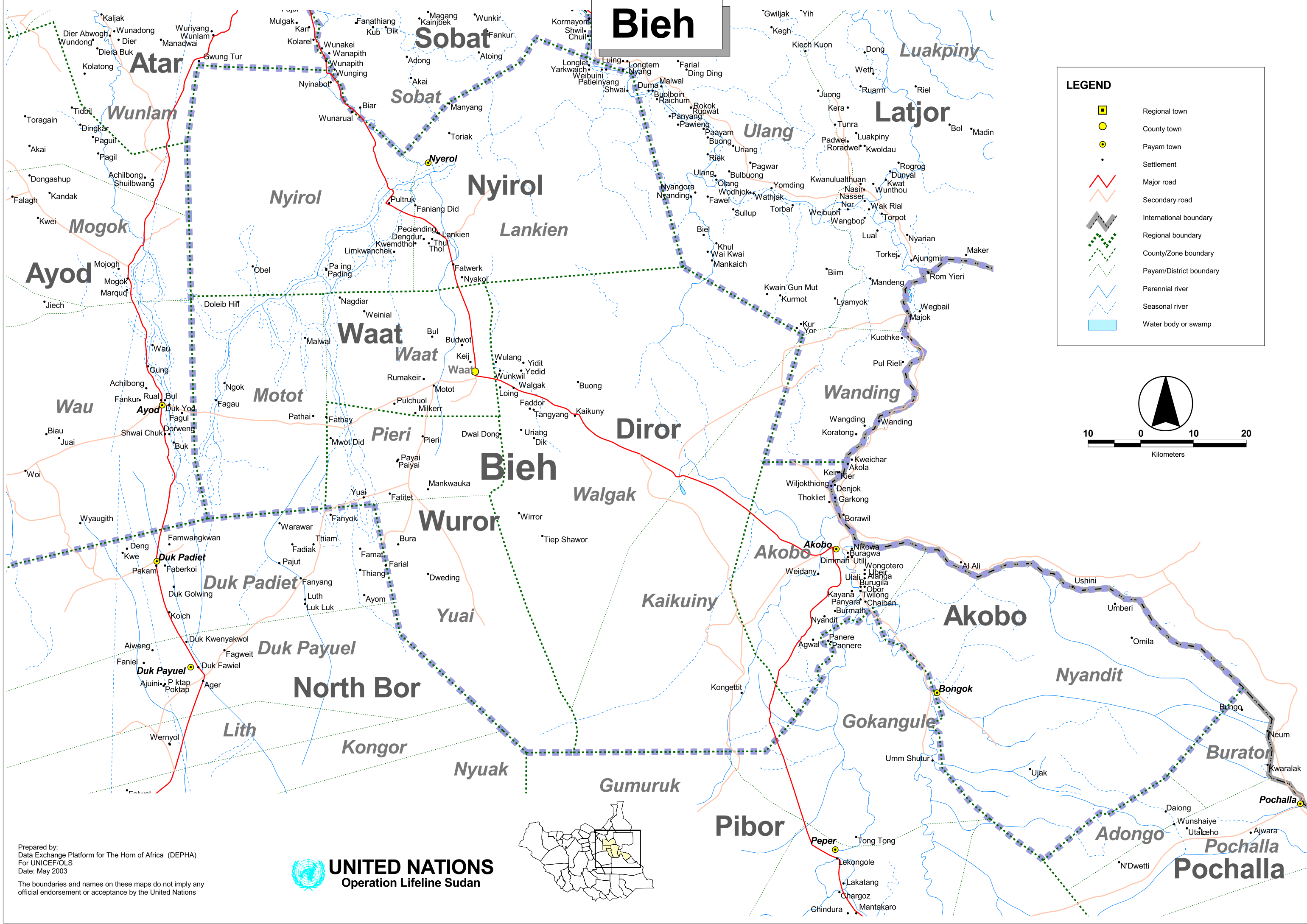


%& \$! ! (! ! ") % (*
 + # , - % + / 0 1
 \$ 2334
 ! ! " " " #

! , % ! . + ! &
 + * - &

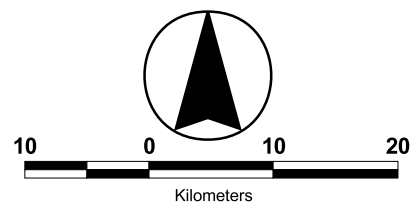


Bieh



LEGEND

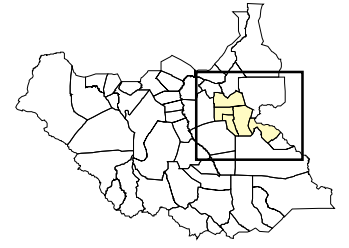
- Regional town
- County town
- Payam town
- Settlement
- Major road
- Secondary road
- International boundary
- Regional boundary
- County/Zone boundary
- Payam/District boundary
- Perennial river
- Seasonal river
- Water body or swamp



Prepared by:
Data Exchange Platform for The Horn of Africa (DEPHA)
For UNICEF/OLS
Date: May 2003

The boundaries and names on these maps do not imply any official endorsement or acceptance by the United Nations

 **UNITED NATIONS**
Operation Lifeline Sudan



Latjor

Renk

Sobat

Mabaan

Baliet

Longuchok

Luakpiny

Latjor

Ulang

Maiwut














Nyirol

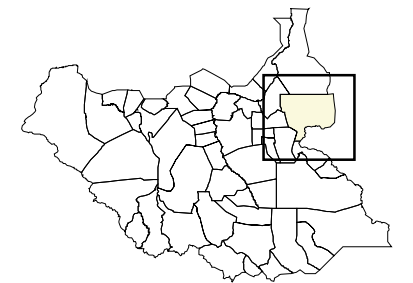
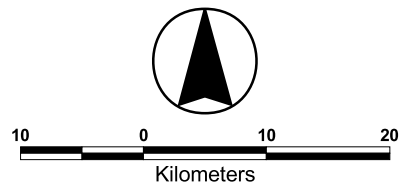
Lankien

Diror

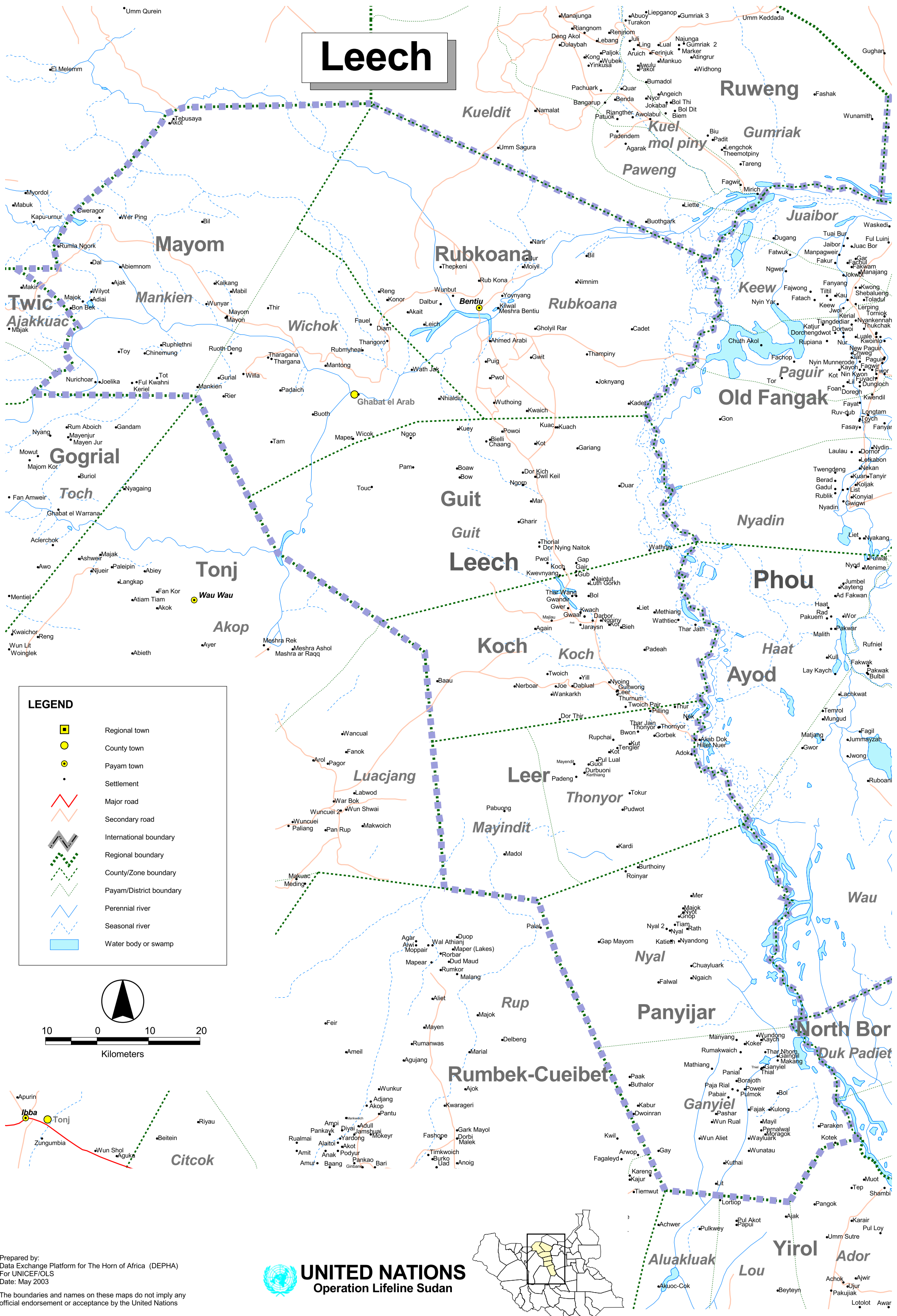
Wanding

LEGEND

-  Regional town
-  County town
-  Payam town
-  Settlement
-  Major road
-  Secondary road
-  International boundary
-  Regional boundary
-  County/Zone boundary
-  Payam/District boundary
-  Perennial river
-  Seasonal river
-  Water body or swamp

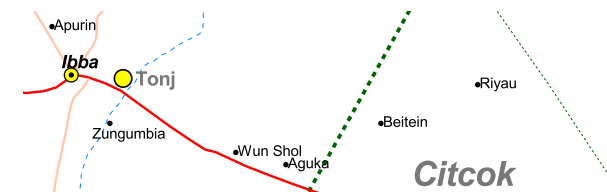
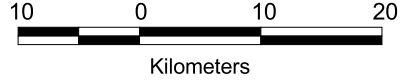


Leech



LEGEND

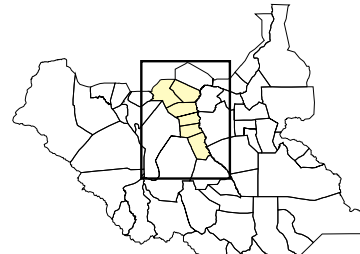
- Regional town
- County town
- Payam town
- Settlement
- Major road
- Secondary road
- International boundary
- Regional boundary
- County/Zone boundary
- Payam/District boundary
- Perennial river
- Seasonal river
- Water body or swamp



Prepared by:
Data Exchange Platform for The Horn of Africa (DEPHA)
For UNICEF/OLS
Date: May 2003














The boundaries and names on these maps do not imply any official endorsement or acceptance by the United Nations

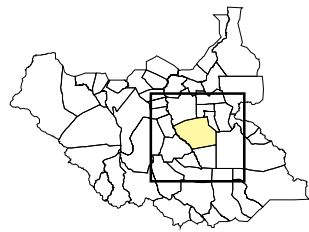
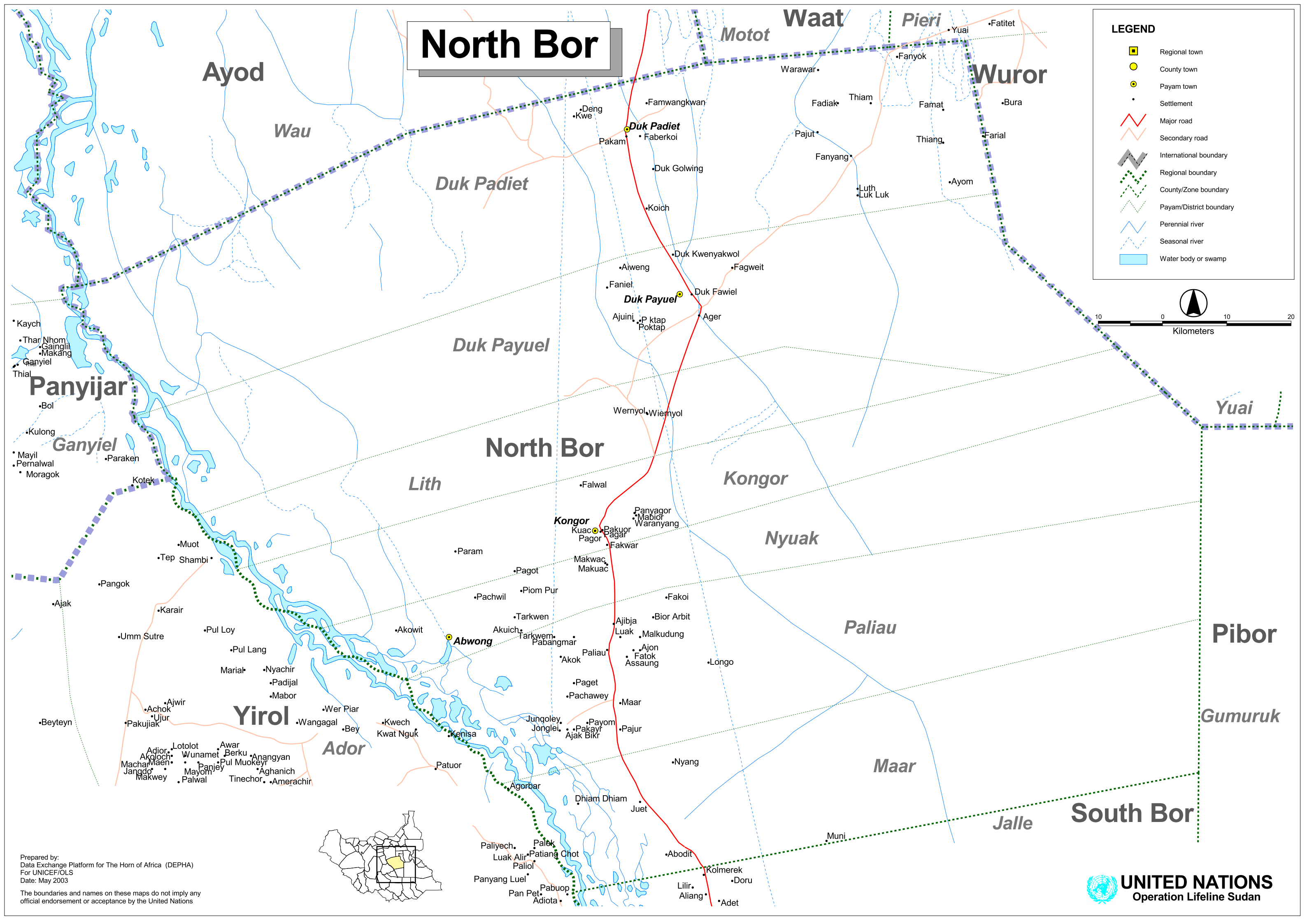
UNITED NATIONS
Operation Lifeline Sudan



North Bor

LEGEND

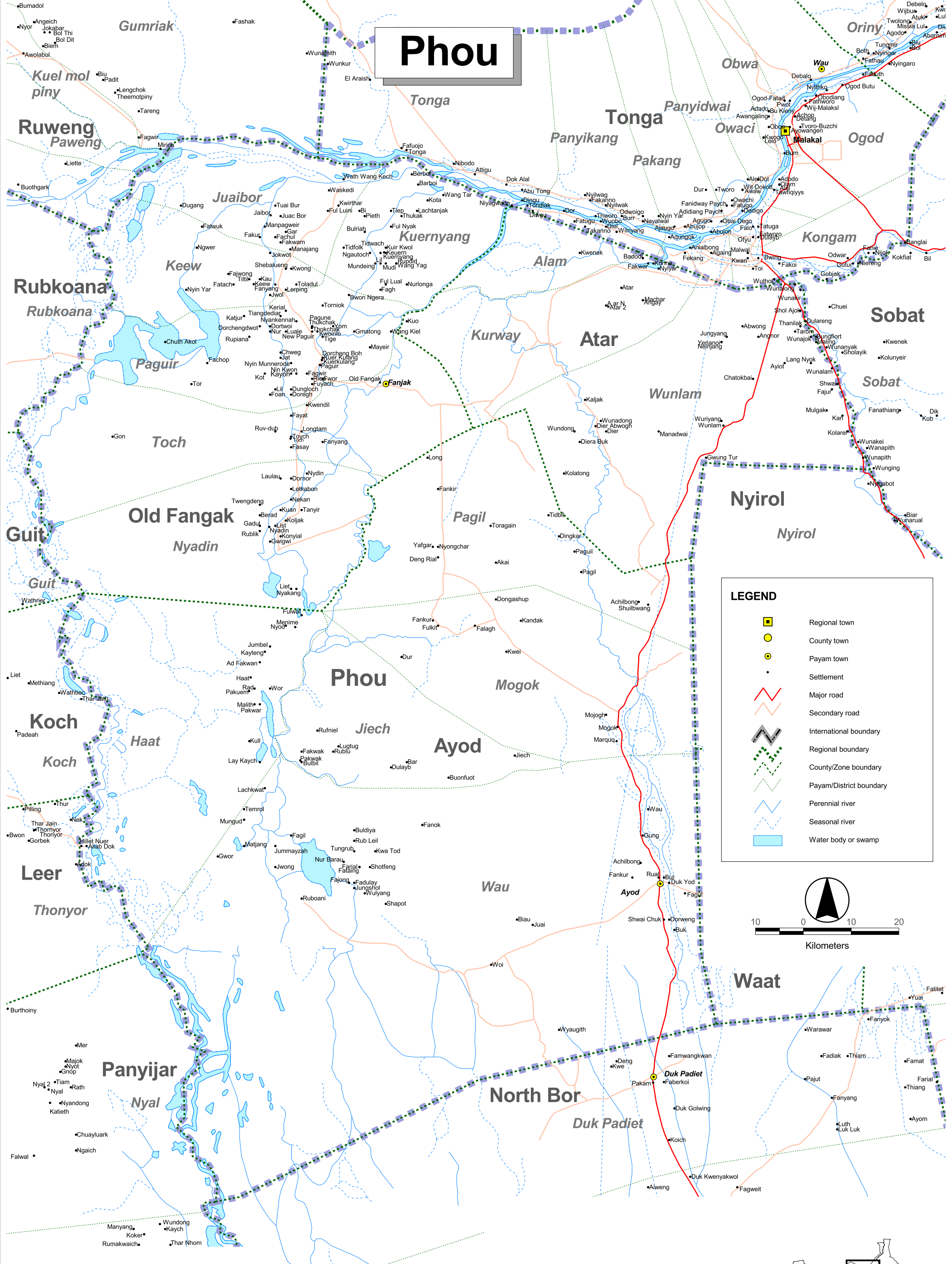
-  Regional town
-  County town
-  Payam town
-  Settlement
-  Major road
-  Secondary road
-  International boundary
-  Regional boundary
-  County/Zone boundary
-  Payam/District boundary
-  Perennial river
-  Seasonal river
-  Water body or swamp



Prepared by:
Data Exchange Platform for The Horn of Africa (DEPHA)
For UNICEF/OLS
Date: May 2003

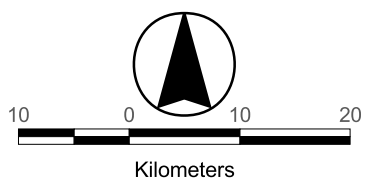
The boundaries and names on these maps do not imply any official endorsement or acceptance by the United Nations

Phou

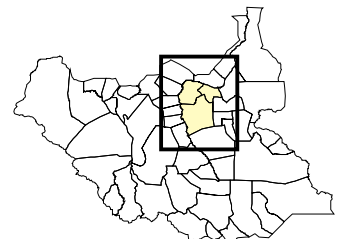


LEGEND

- Regional town
- County town
- Payam town
- Settlement
- Major road
- Secondary road
- International boundary
- Regional boundary
- County/Zone boundary
- Payam/District boundary
- Perennial river
- Seasonal river
- Water body or swamp



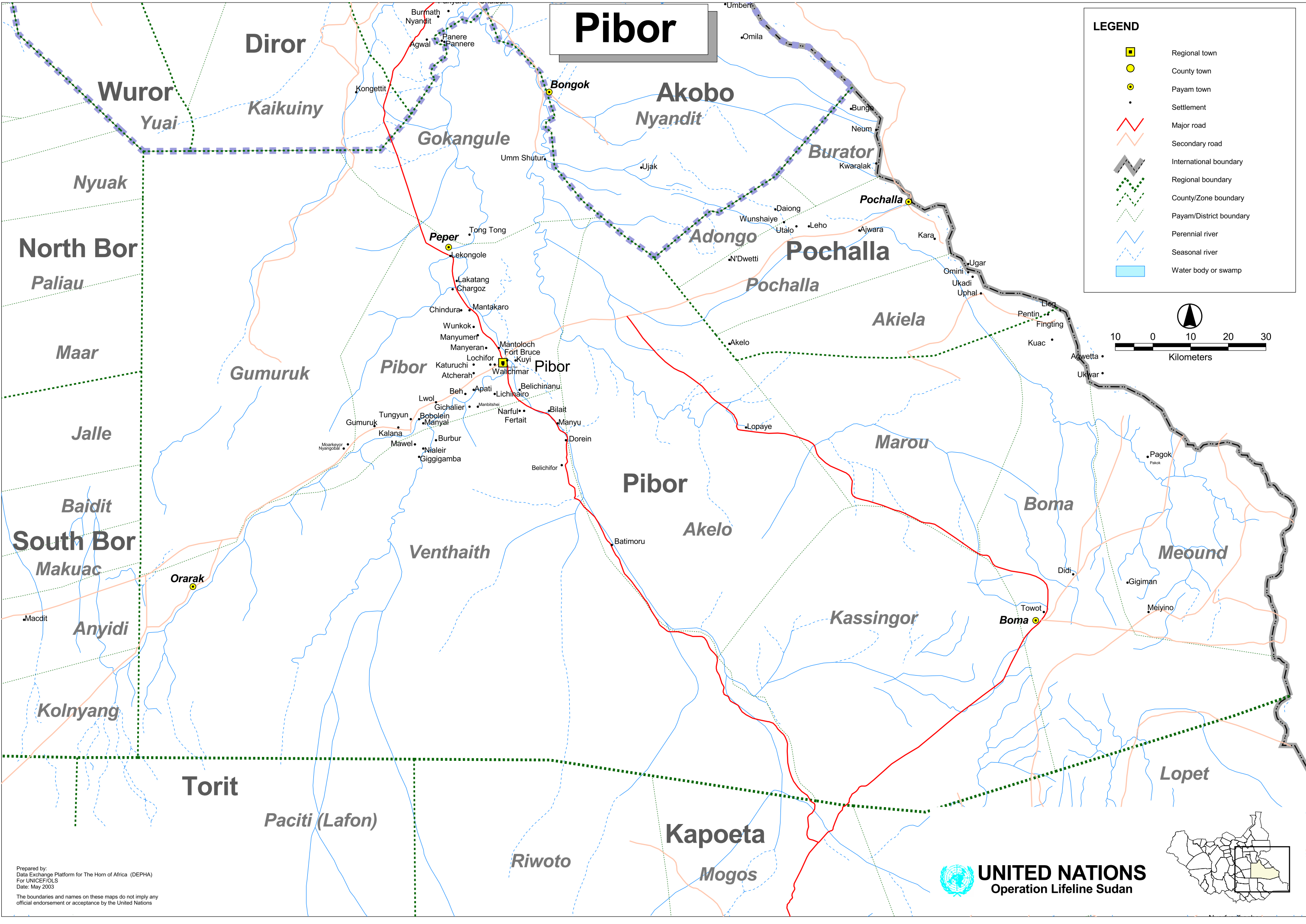
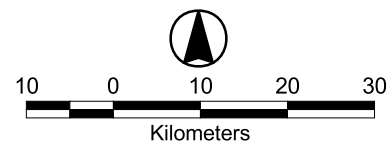
Prepared by:
Data Exchange Platform for The Horn of Africa (DEPHA)
For UNICEF/OLS
Date: May 2003
The boundaries and names on these maps do not imply any
official endorsement or acceptance by the United Nations



Pibor

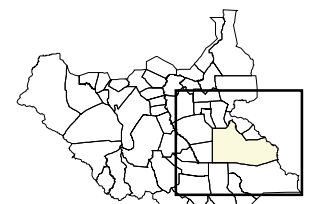
LEGEND

- Regional town
- County town
- Payam town
- Settlement
- Major road
- Secondary road
- International boundary
- Regional boundary
- County/Zone boundary
- Payam/District boundary
- Perennial river
- Seasonal river
- Water body or swamp
















Prepared by:
Data Exchange Platform for The Horn of Africa (DEPHA)
For UNICEF/OLS
Date: May 2003

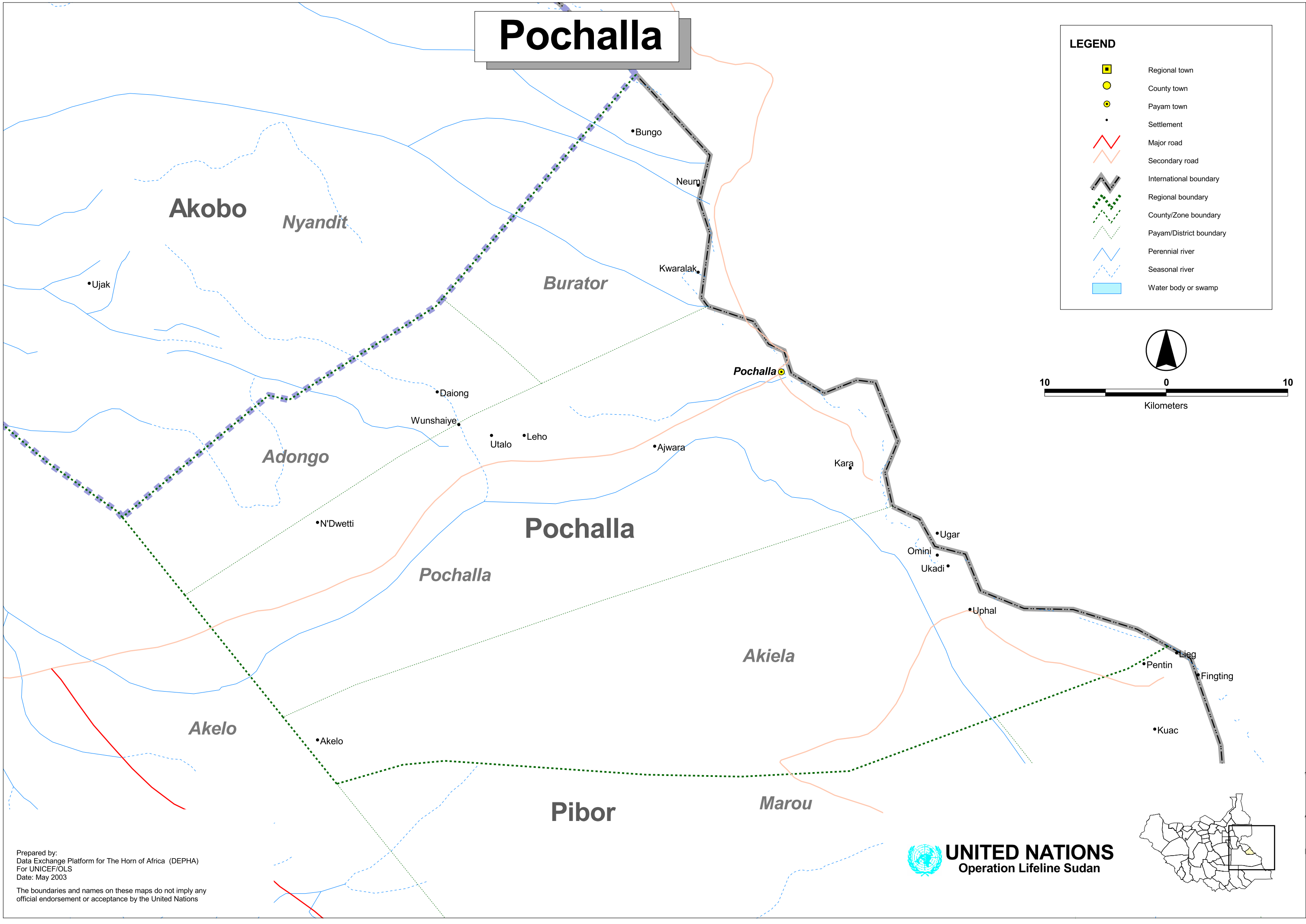
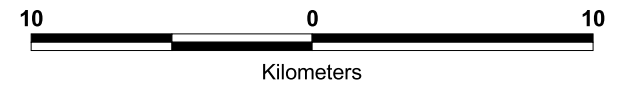
The boundaries and names on these maps do not imply any official endorsement or acceptance by the United Nations



Pochalla

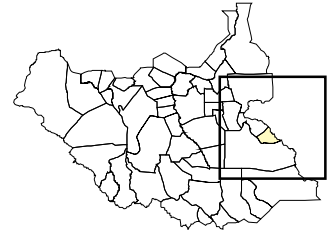
LEGEND

-  Regional town
-  County town
-  Payam town
-  Settlement
-  Major road
-  Secondary road
-  International boundary
-  Regional boundary
-  County/Zone boundary
-  Payam/District boundary
-  Perennial river
-  Seasonal river
-  Water body or swamp

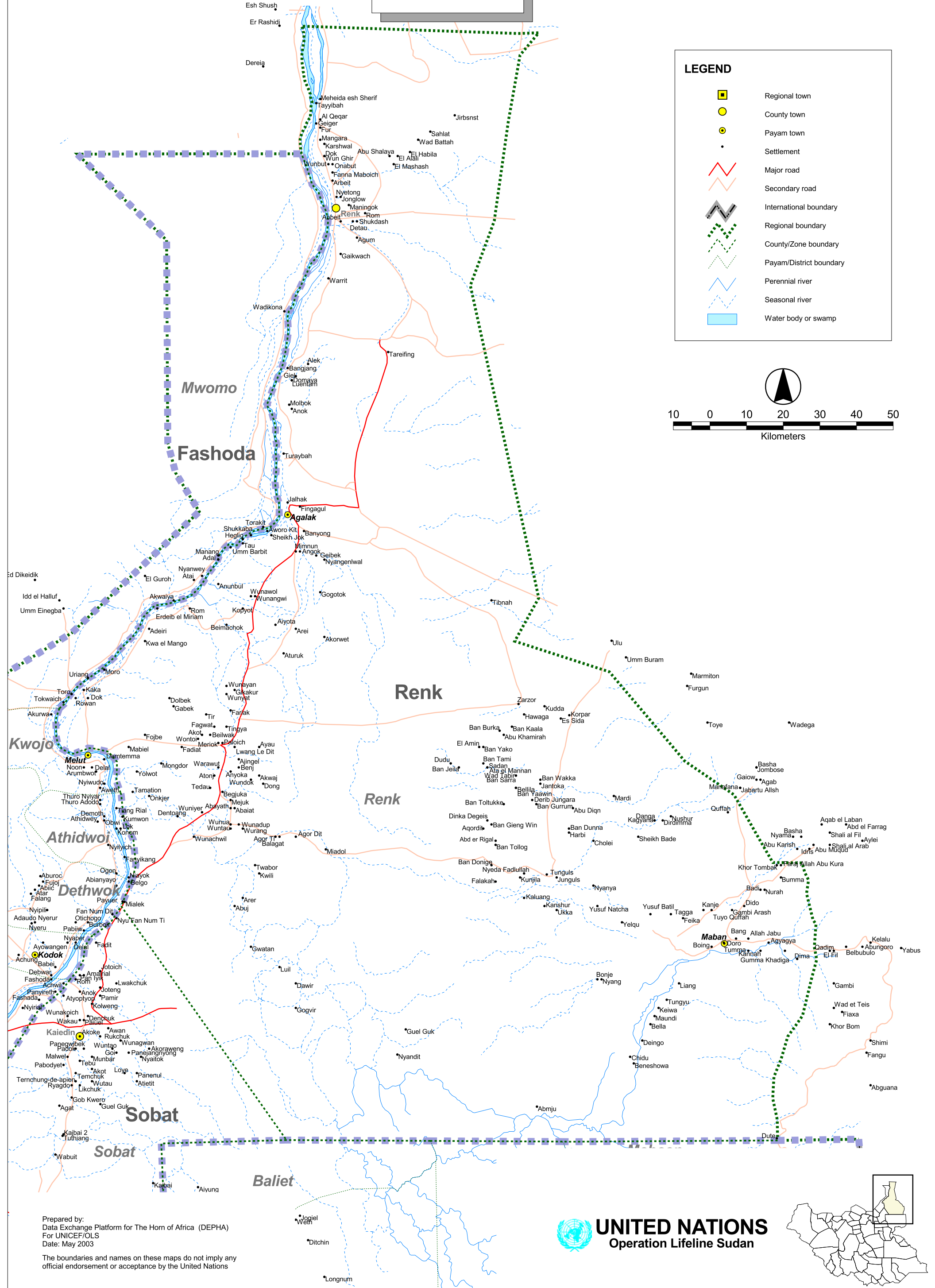


Prepared by:
Data Exchange Platform for The Horn of Africa (DEPHA)
For UNICEF/OLS
Date: May 2003

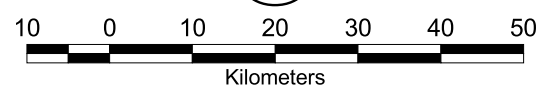
The boundaries and names on these maps do not imply any official endorsement or acceptance by the United Nations



Renk

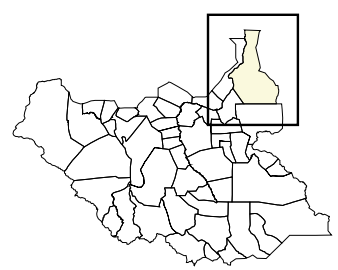


LEGEND	
	Regional town
	County town
	Payam town
	Settlement
	Major road
	Secondary road
	International boundary
	Regional boundary
	County/Zone boundary
	Payam/District boundary
	Perennial river
	Seasonal river
	Water body or swamp
















Prepared by:
Data Exchange Platform for The Horn of Africa (DEPHA)
For UNICEF/OLS
Date: May 2003

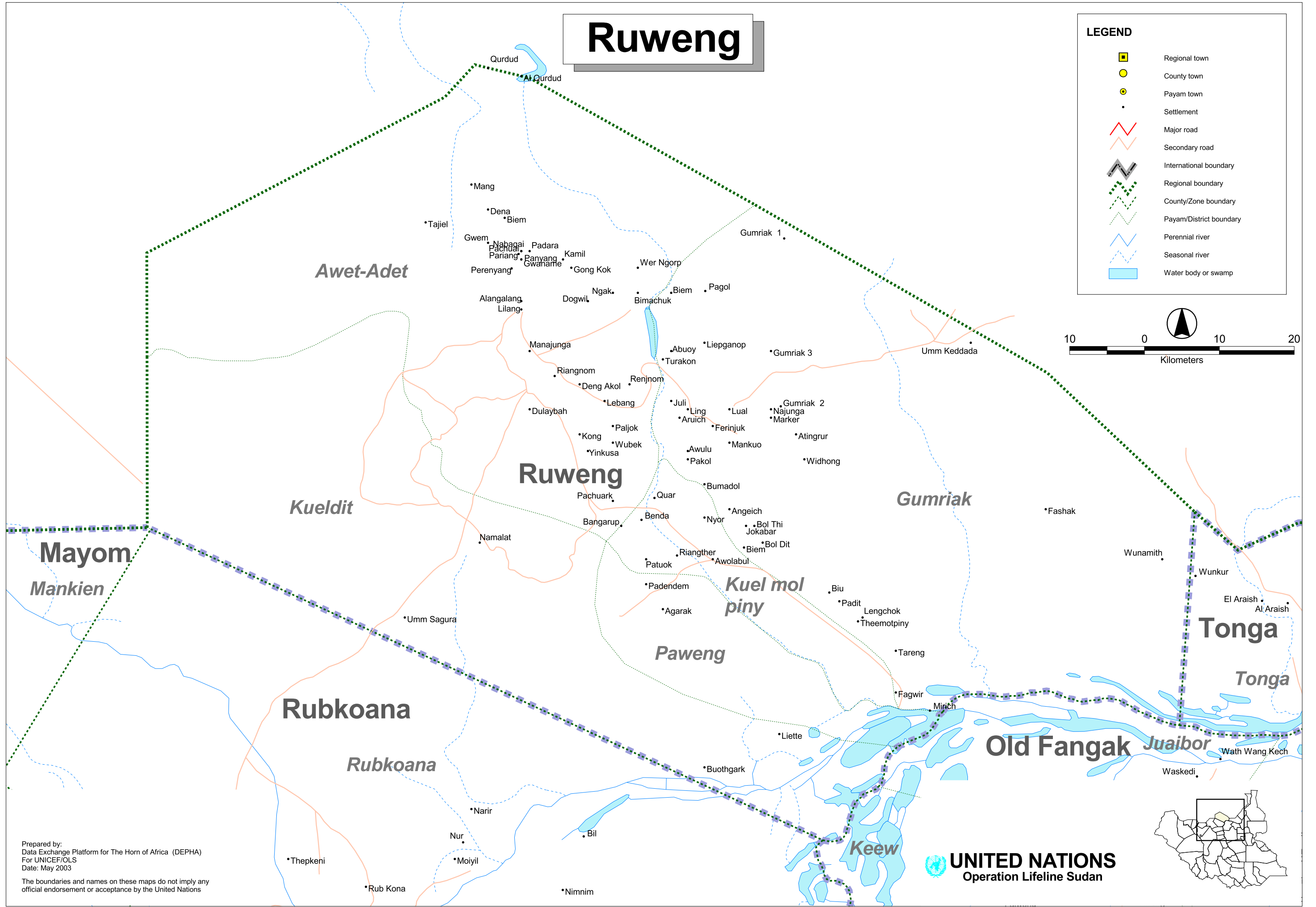
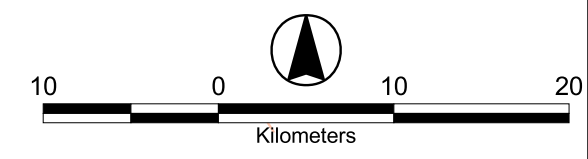
The boundaries and names on these maps do not imply any official endorsement or acceptance by the United Nations



Ruweng

LEGEND

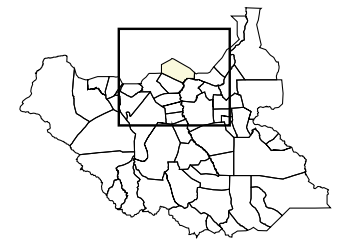
-  Regional town
-  County town
-  Payam town
-  Settlement
-  Major road
-  Secondary road
-  International boundary
-  Regional boundary
-  County/Zone boundary
-  Payam/District boundary
-  Perennial river
-  Seasonal river
-  Water body or swamp



Prepared by:
Data Exchange Platform for The Horn of Africa (DEPHA)
For UNICEF/OLS
Date: May 2003














The boundaries and names on these maps do not imply any official endorsement or acceptance by the United Nations

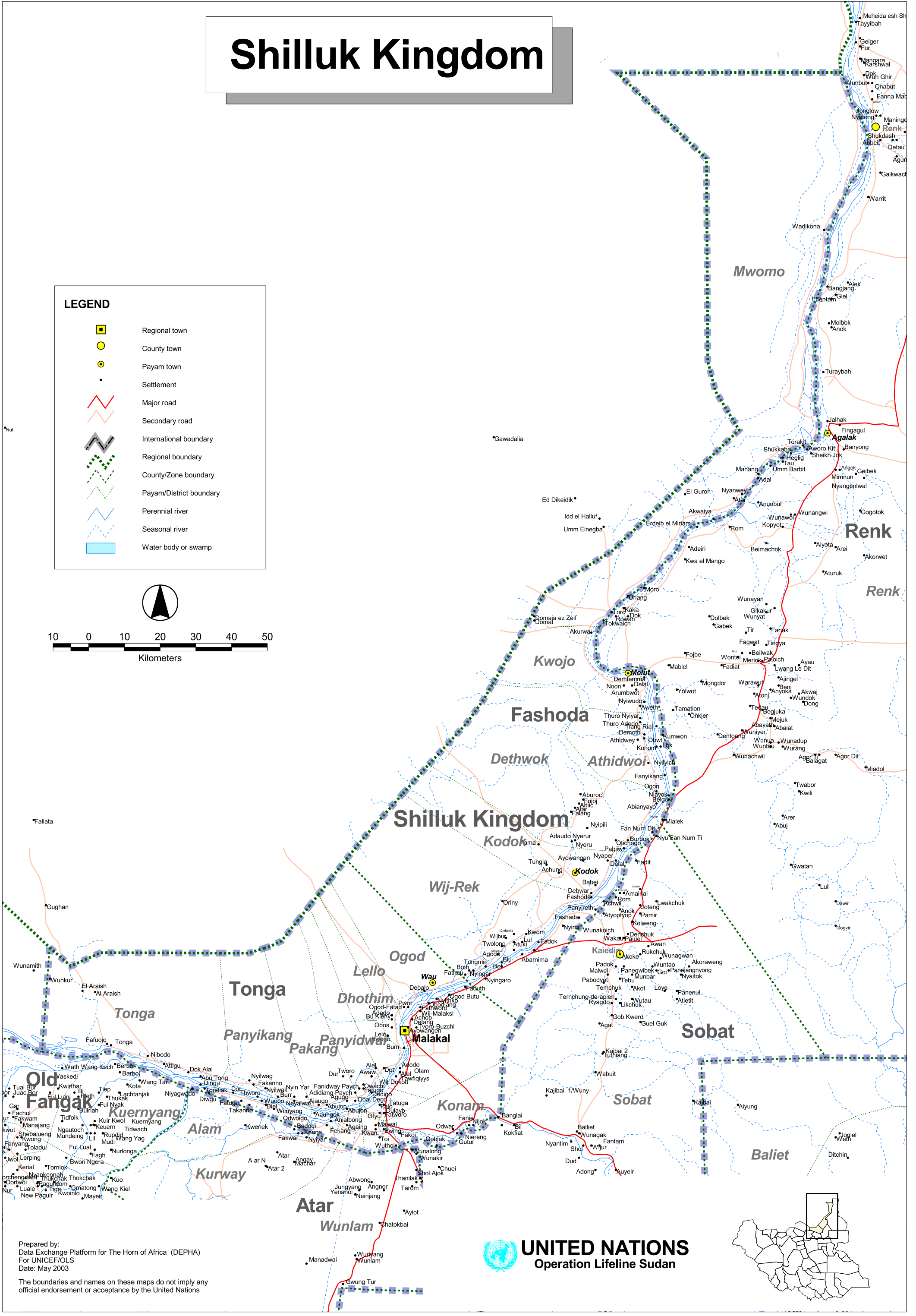
 **UNITED NATIONS**
Operation Lifeline Sudan



Shilluk Kingdom

LEGEND

-  Regional town
-  County town
-  Payam town
-  Settlement
-  Major road
-  Secondary road
-  International boundary
-  Regional boundary
-  County/Zone boundary
-  Payam/District boundary
-  Perennial river
-  Seasonal river
-  Water body or swamp

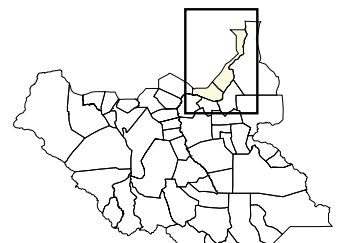


Prepared by:
Data Exchange Platform for The Horn of Africa (DEPHA)
For UNICEF/OLS
Date: May 2003

The boundaries and names on these maps do not imply any
official endorsement or acceptance by the United Nations



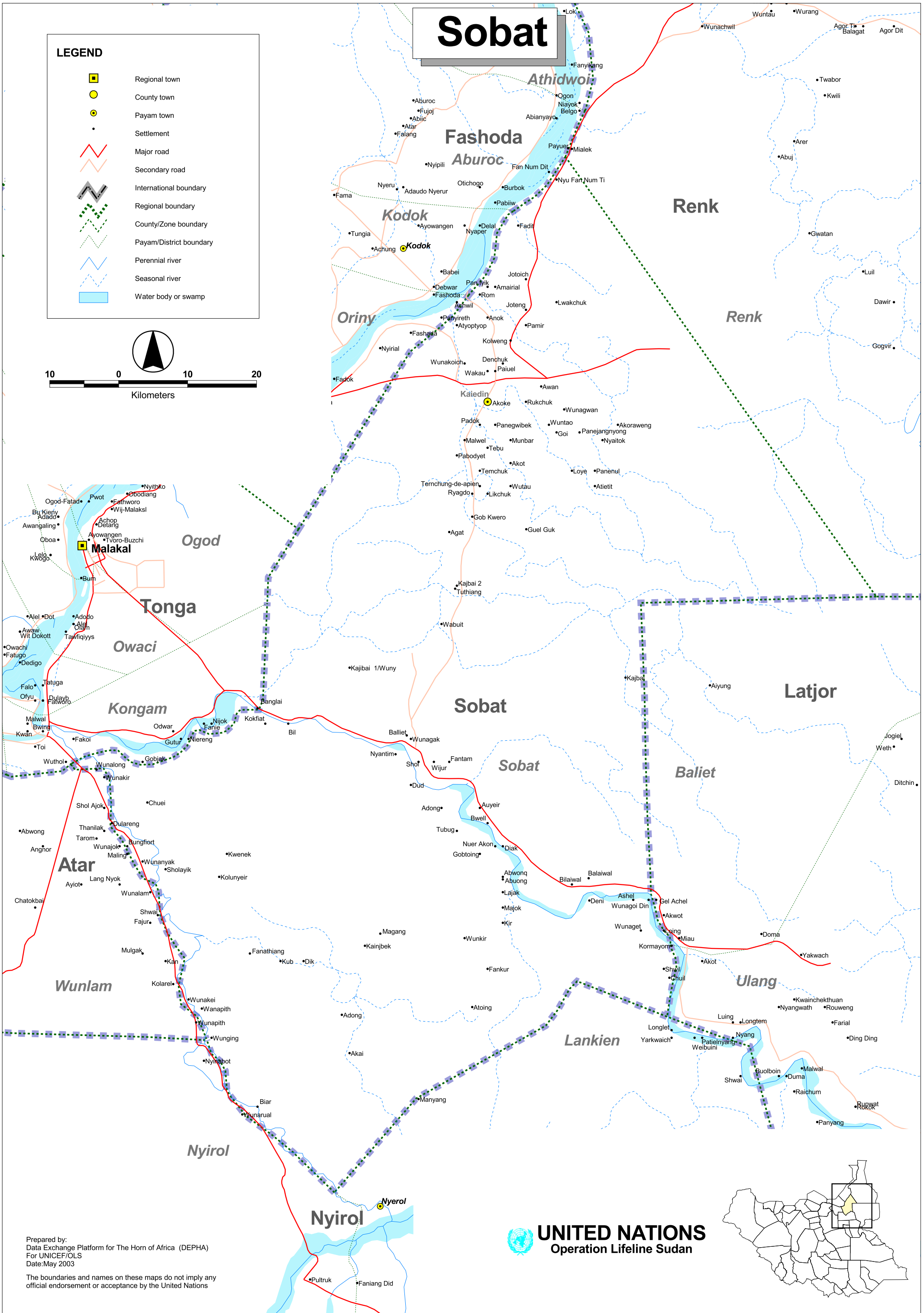
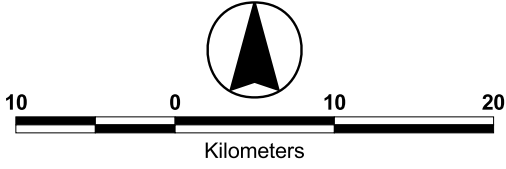
UNITED NATIONS
Operation Lifeline Sudan



Sobat

LEGEND

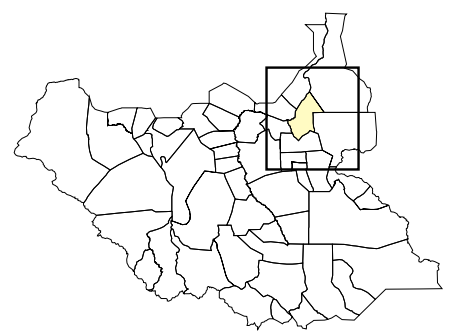
- Regional town
- County town
- Payam town
- Settlement
- Major road
- Secondary road
- International boundary
- Regional boundary
- County/Zone boundary
- Payam/District boundary
- Perennial river
- Seasonal river
- Water body or swamp



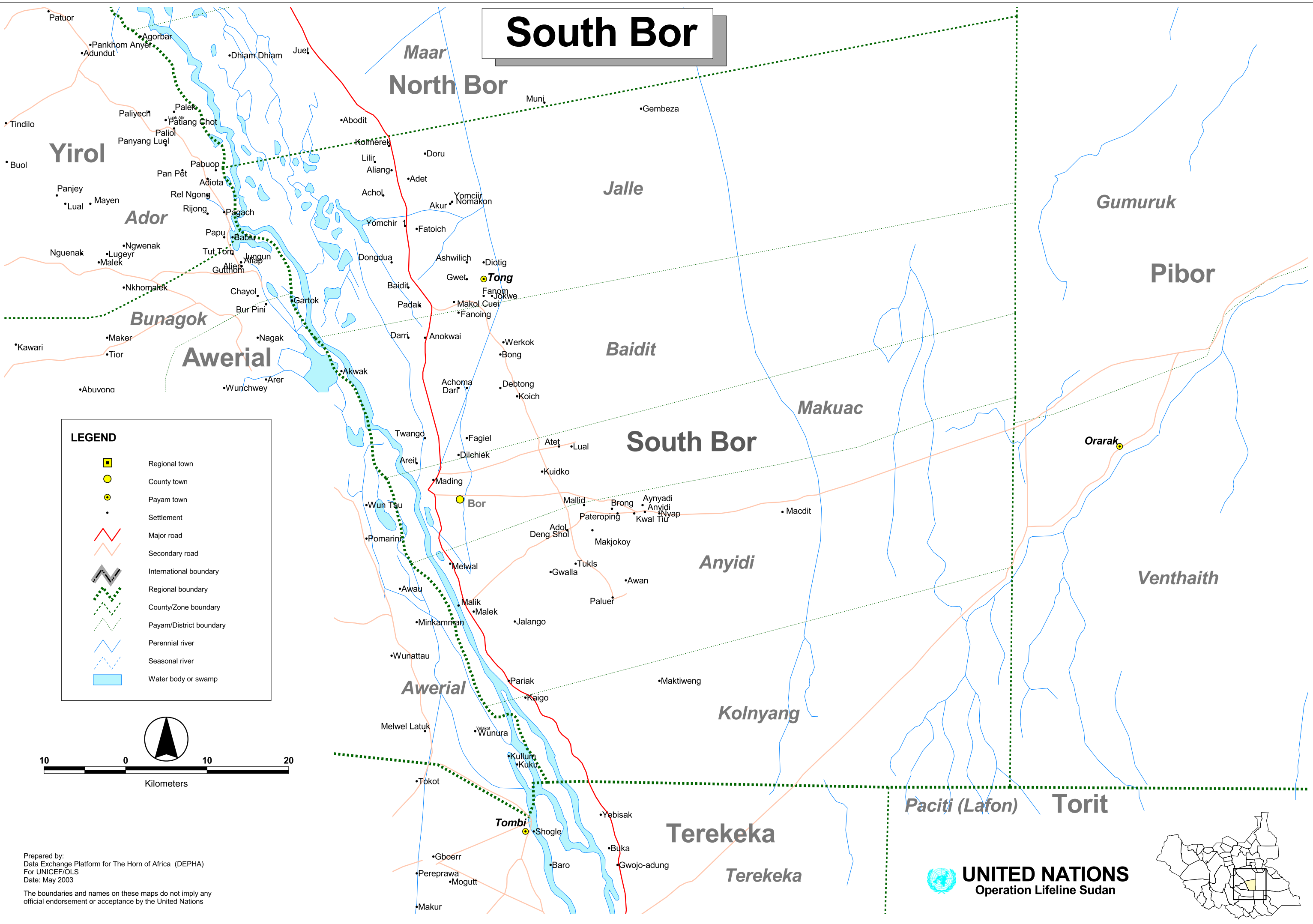
Prepared by:
Data Exchange Platform for The Horn of Africa (DEPHA)
For UNICEF/OLS
Date: May 2003

The boundaries and names on these maps do not imply any official endorsement or acceptance by the United Nations

 **UNITED NATIONS**
Operation Lifeline Sudan

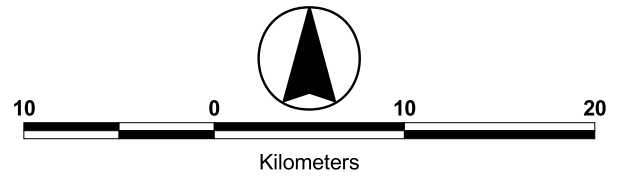


South Bor



LEGEND

- Regional town
- County town
- Payam town
- Settlement
- Major road
- Secondary road
- International boundary
- Regional boundary
- County/Zone boundary
- Payam/District boundary
- Perennial river
- Seasonal river
- Water body or swamp



Prepared by:
Data Exchange Platform for The Horn of Africa (DEPHA)
For UNICEF/OLS
Date: May 2003

The boundaries and names on these maps do not imply any official endorsement or acceptance by the United Nations

