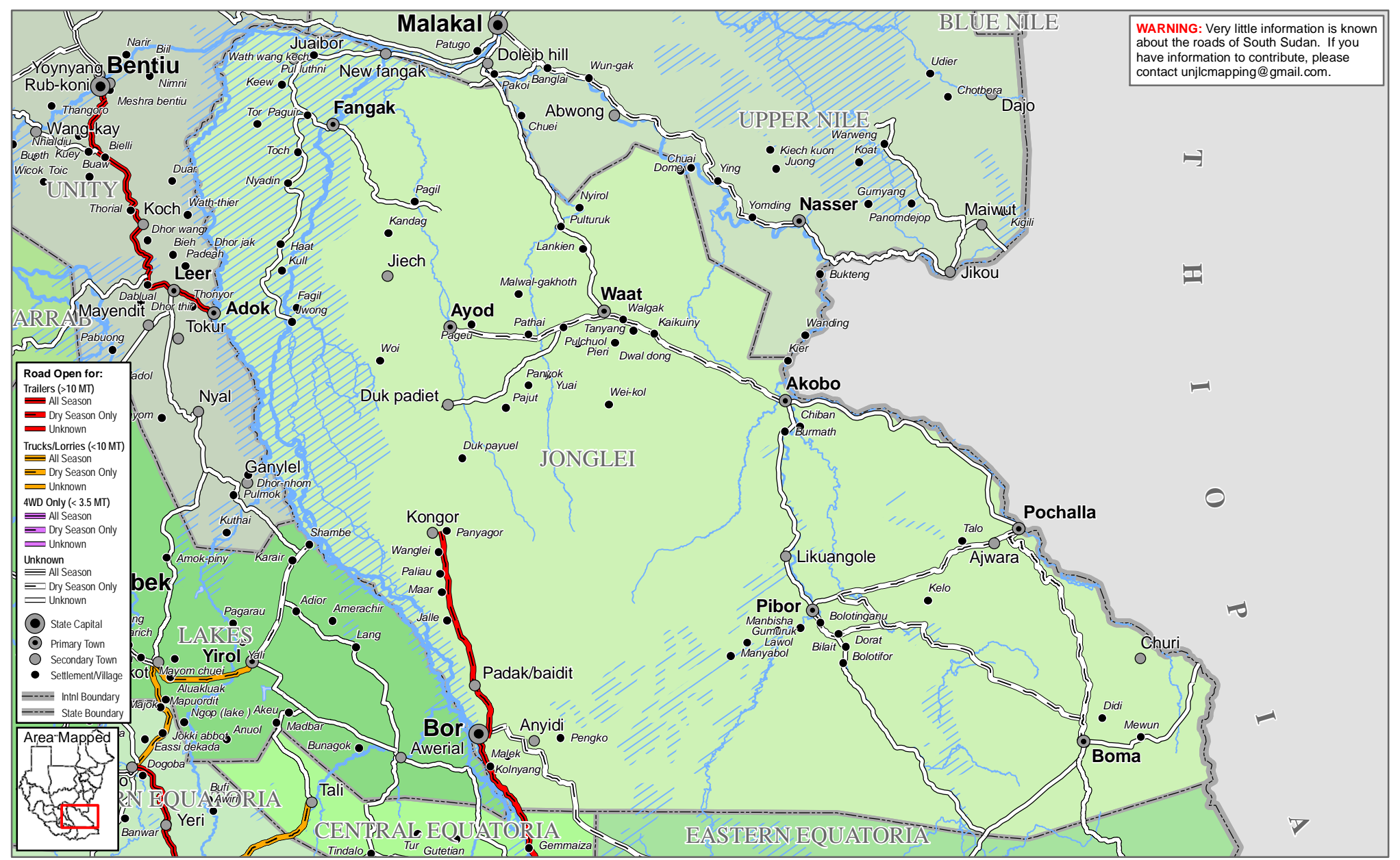
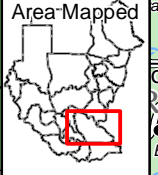


WARNING: Very little information is known about the roads of South Sudan. If you have information to contribute, please contact unjlcmapping@gmail.com.

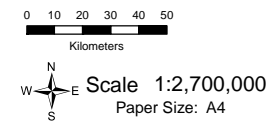


- Road Open for:**
- Trailers (>10 MT)
 - All Season
 - Dry Season Only
 - Unknown
 - Trucks/Lorries (<10 MT)
 - All Season
 - Dry Season Only
 - Unknown
 - 4WD Only (< 3.5 MT)
 - All Season
 - Dry Season Only
 - Unknown
 - Unknown
 - All Season
 - Dry Season Only
 - Unknown
- State Capital
 - Primary Town
 - Secondary Town
 - Settlement/Village
 - Intnl Boundary
 - State Boundary



ROADS AND SETTLEMENTS

JONGLEI



Date Created: 8-JAN-2007	Proj/Datum: Geographic/WGS84
Map #: UNJLC_SDN_706JGL_A4L	GLIDE Num:
The boundaries and names and the designations used on this map do not imply official endorsement or acceptance by the United Nations. Some map data not verified. Use at your own risk. UNJLCMAPPING@GMAIL.COM; www.unjlc.org/sudan/maps	